







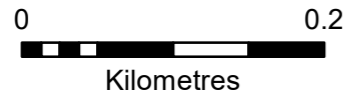
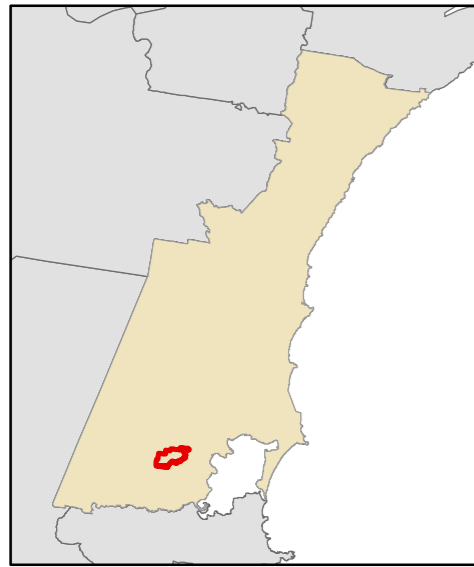
WOLLONGONG LOCAL ENVIRONMENTAL PLAN 2009

Planning Proposal
Wollongong City Council
Land Ownership

-  Cleveland Road Precinct Boundary
-  Existing WCC Ownership
-  Proposed WCC Ownership

Cadastral

 Cadastral 07.12.21 © Wollongong City Council



Projection: GDA 2020
MGA Zone 56

Scale 1:12,000 @ A3

Map identification number:-
ClevelandRd_PP_Council_Ownership.mxd

